

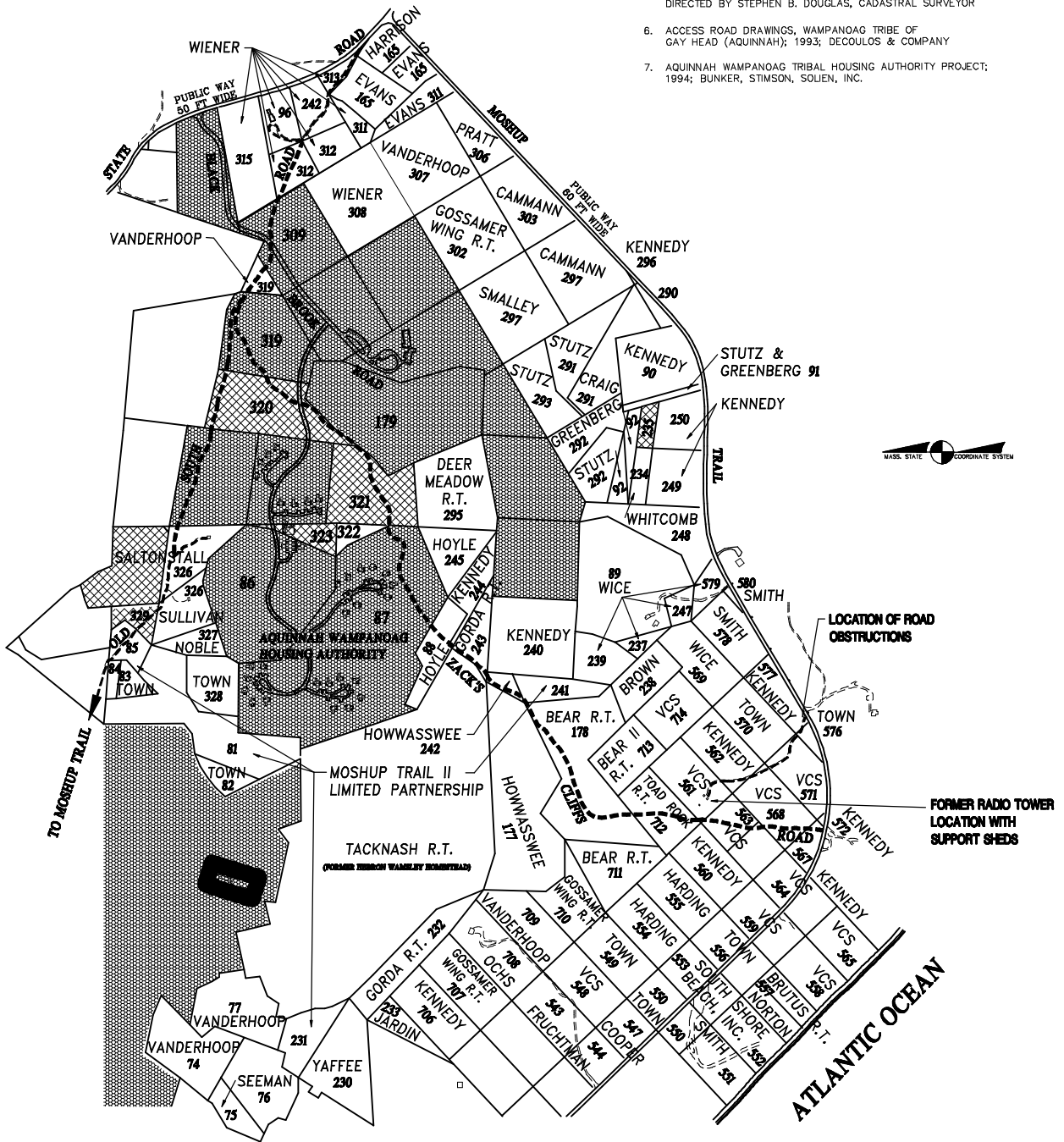


LEGEND

-  LANDS HELD IN TRUST FOR THE WAMPANOAG TRIBE OF GAY HEAD (AQUINNAH) BY THE UNITED STATES OF AMERICA
-  LANDS HELD IN FEE SIMPLE BY THE WAMPANOAG TRIBE OF GAY HEAD (AQUINNAH)

REFERENCES

1. PLAN OF GAY HEAD SHOWING THE PARTITION OF THE COMMON LANDS, AS MADE BY JOSEPH T. PEASE AND RICHARD L. PEASE, COMMISSIONERS, APPOINTED BY THE JUDGE OF PROBATE UNDER SECTION 6, CHAPTER 213 OF THE ACTS OF 1870, BY JOHN H. MULLIN, CIVIL ENGINEER.
2. AERIAL PHOTOGRAMMETRY PROVIDED BY LOCKWOOD MAPPING ROCHESTER, NY, MARCH, 1979
3. U.S. GEOLOGICAL SURVEY TOPOGRAPHIC QUADRANGLE SQUIBNOCKET, MA; 1977
4. TOWN OF GAY HEAD ASSESSOR RECORDS. OCTOBER 1998
5. U.S. DEPARTMENT OF THE INTERIOR, BUREAU OF LAND MANAGEMENT PERIMETER SURVEY OF WAMPANOAG TRUST LANDS DIRECTED BY STEPHEN B. DOUGLAS, CADASTRAL SURVEYOR
6. ACCESS ROAD DRAWINGS, WAMPANOAG TRIBE OF GAY HEAD (AQUINNAH); 1993; DECOULOS & COMPANY
7. AQUINNAH WAMPANOAG TRIBAL HOUSING AUTHORITY PROJECT; 1994; BUNKER, STIMSON, SOLIEN, INC.



**MOSHUP TRAIL TO STATE ROAD ALONG ZACK'S CLIFFS ROAD
SET-OFF LOT DELINEATIONS
AQUINNAH, MASSACHUSETTS**

DATE
6/3/2002
SCALE
1" = 1000'
PLAN NO.
1

PAGE INTENTIONALLY LEFT BLANK