

REPORT
OF
THE
COMMISSIONER

OF INDIAN LANDS

ON

THE
RESOLVE

MADE UNDER THE DIRECTION OF

RICHARD L. PEASE ESQ.

COMMISSIONER APPOINTED BY GOV. BULLOCK, UNDER RESOLVE CHAP 67, 1866.


TO DETERMINE THE BOUNDARY LINES OF INDIAN LANDS AT
SCALE 25 RODS TO AN INCH.

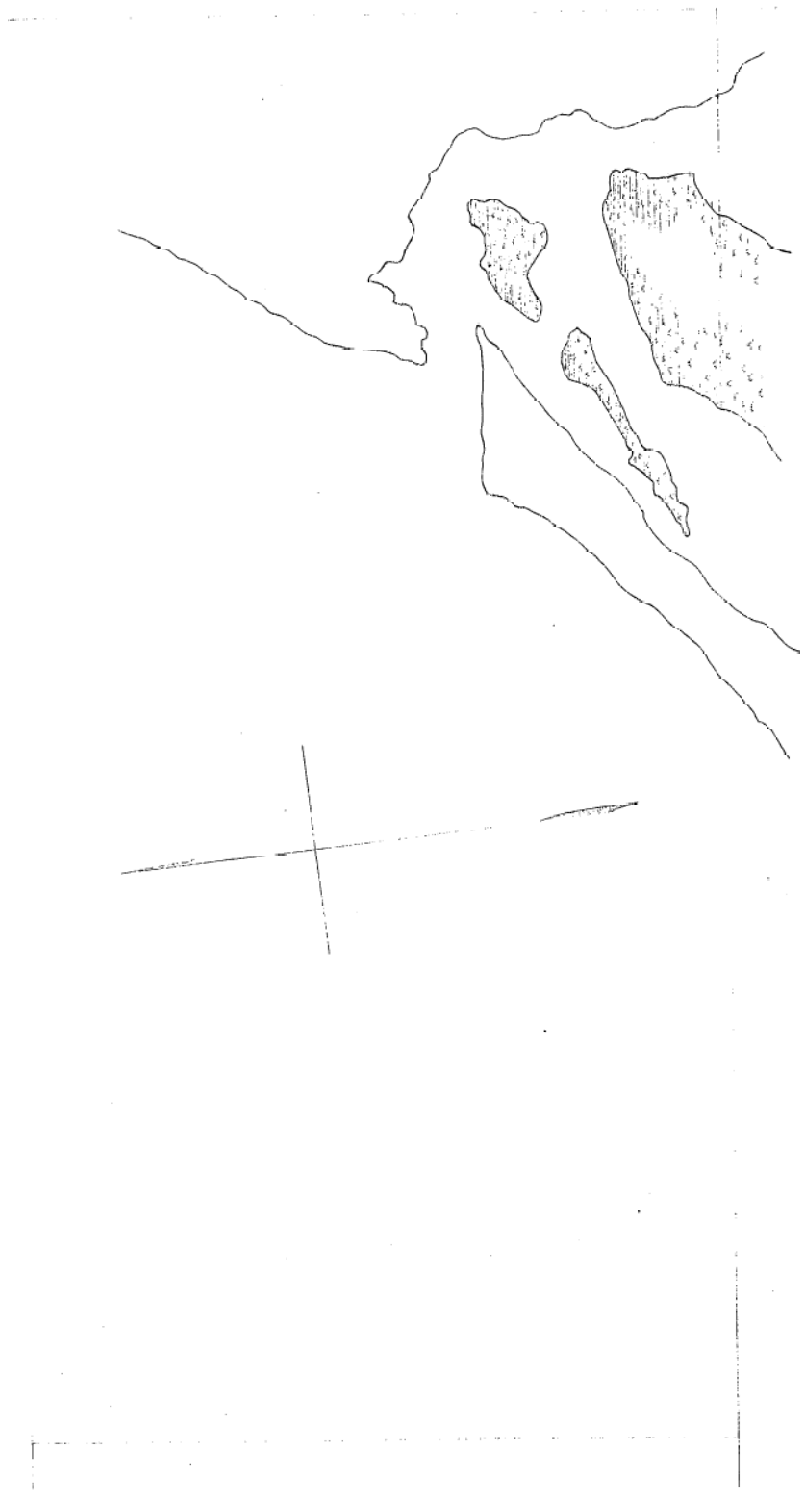
GAY HEAD.

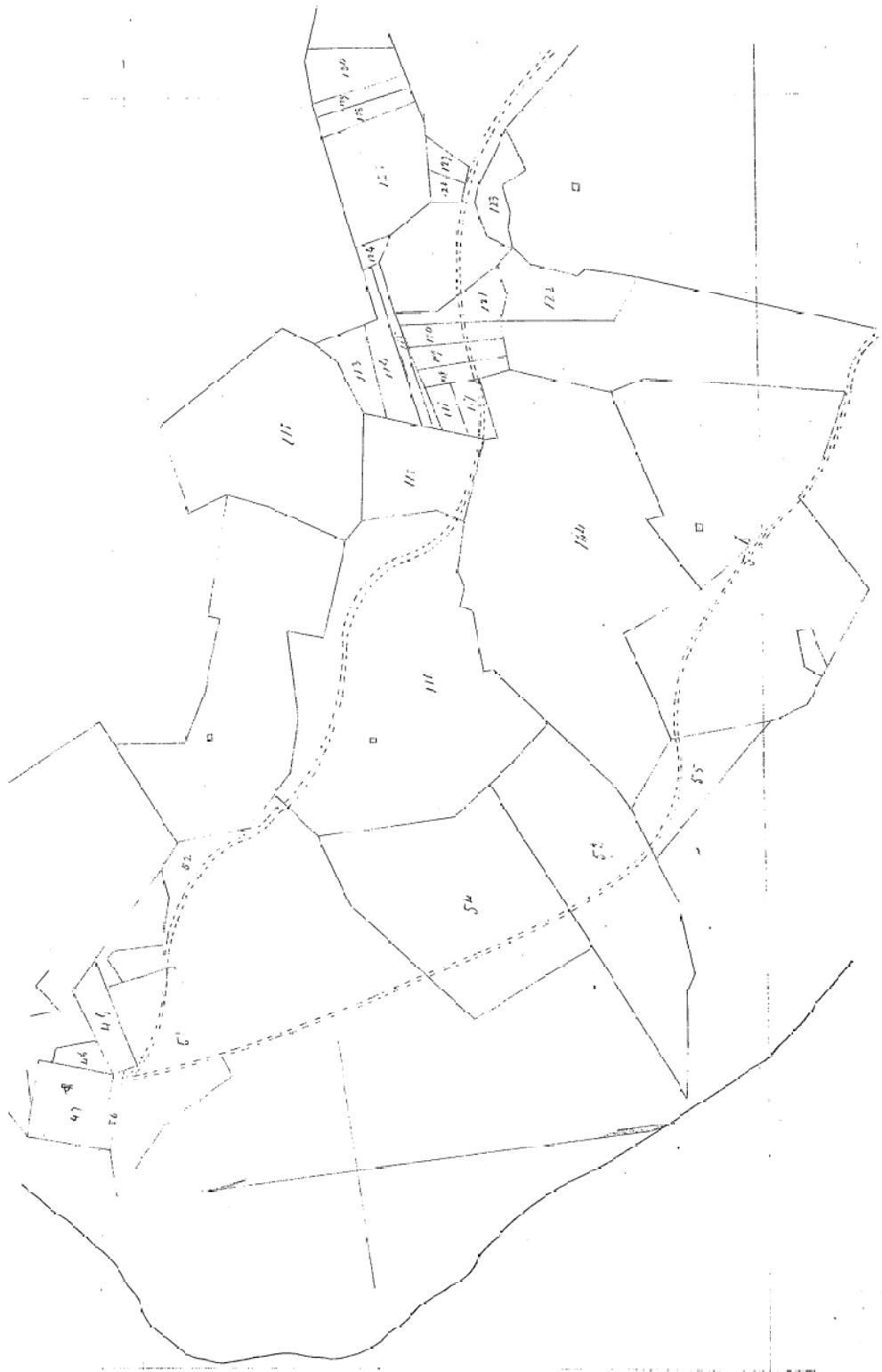
JOHN H. MULLIN, TOP ENG.





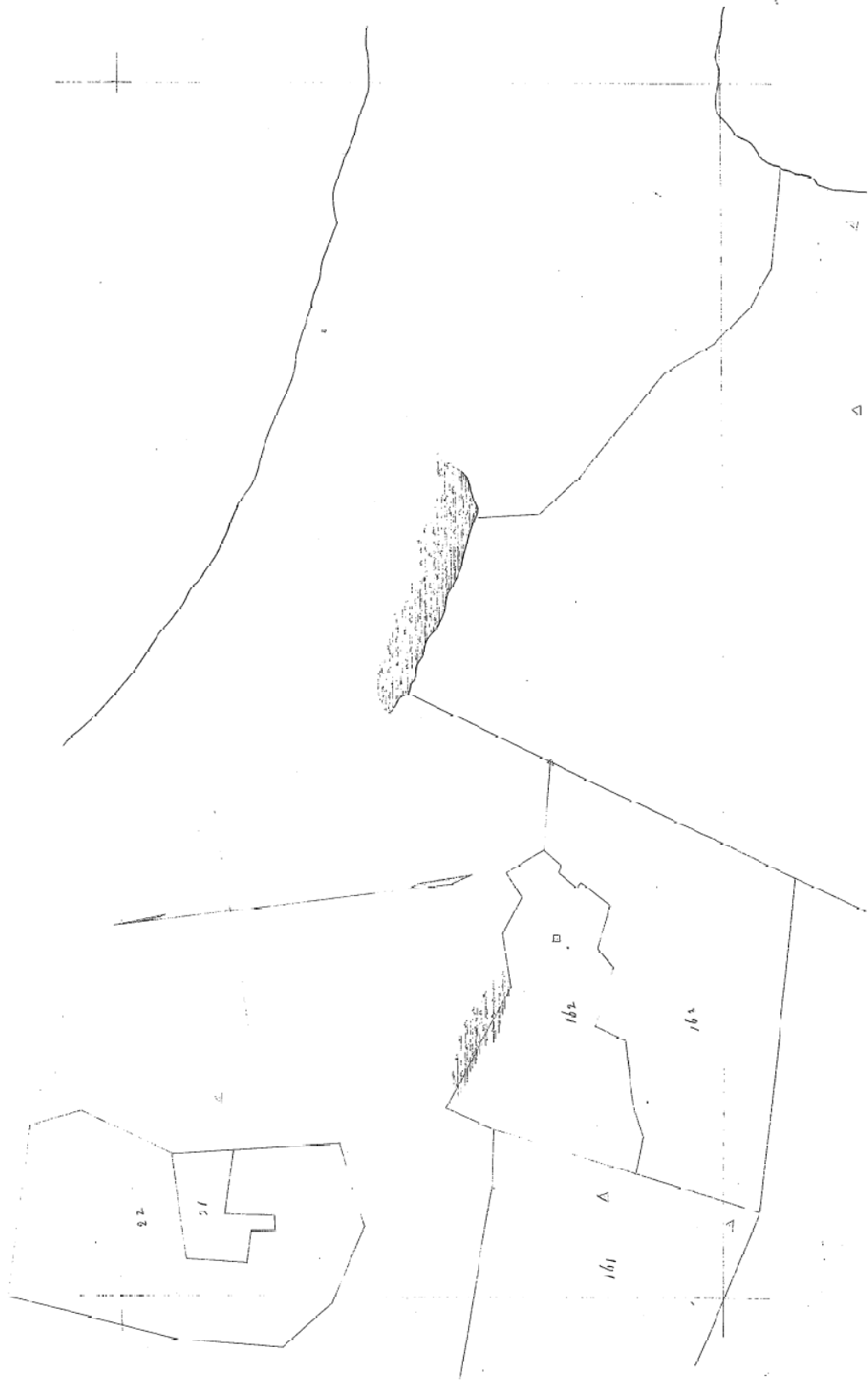






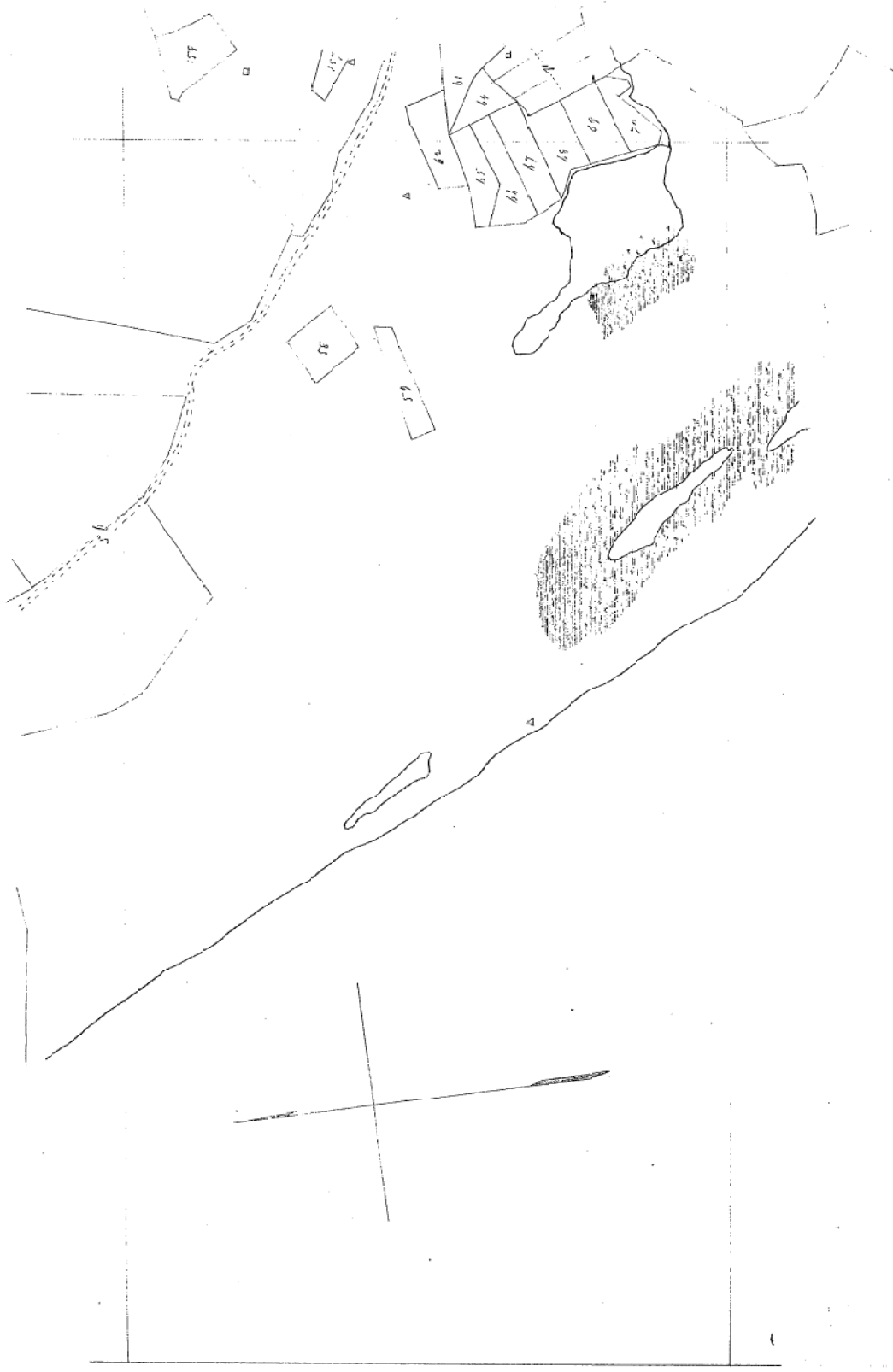


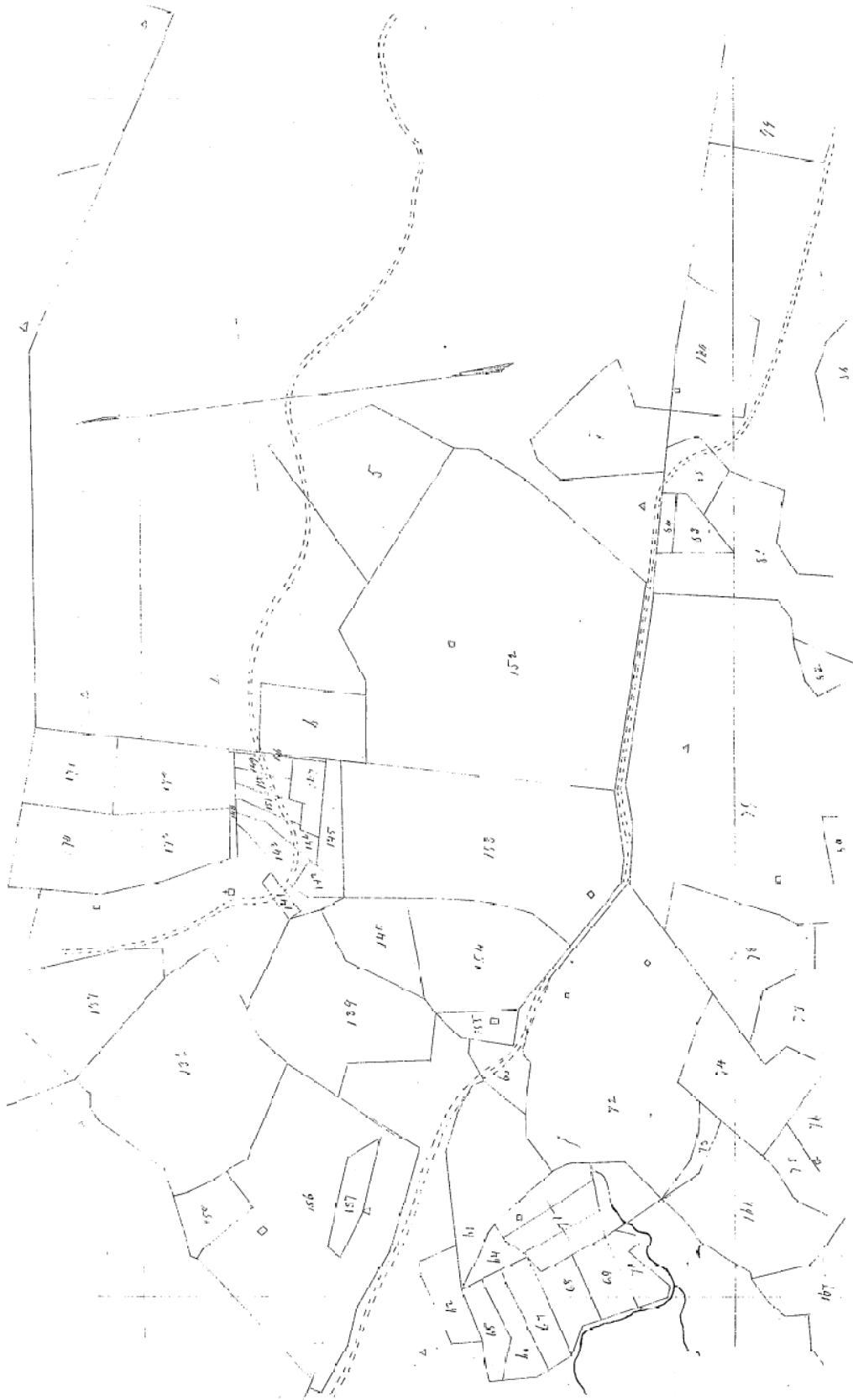
6




7






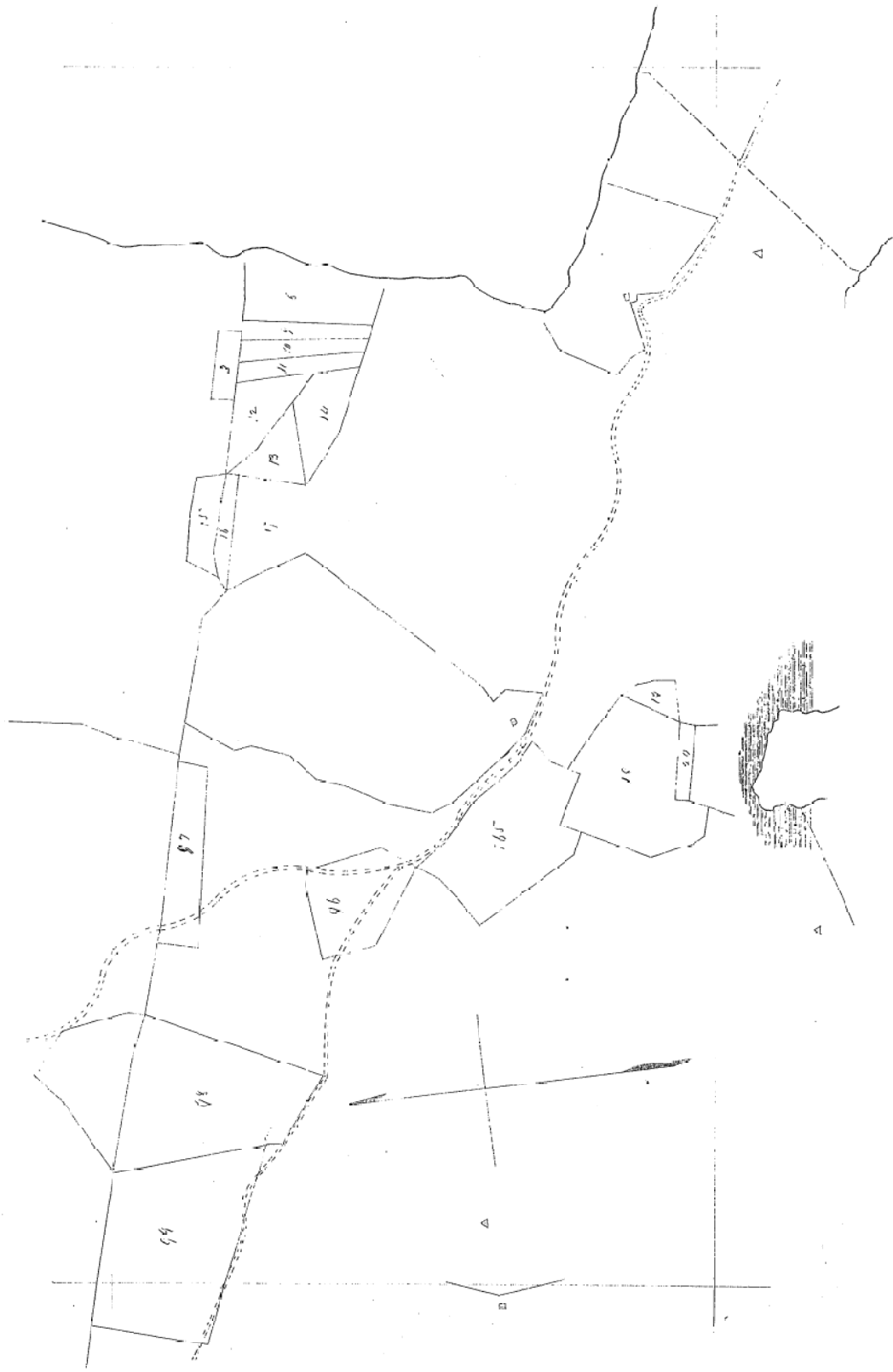






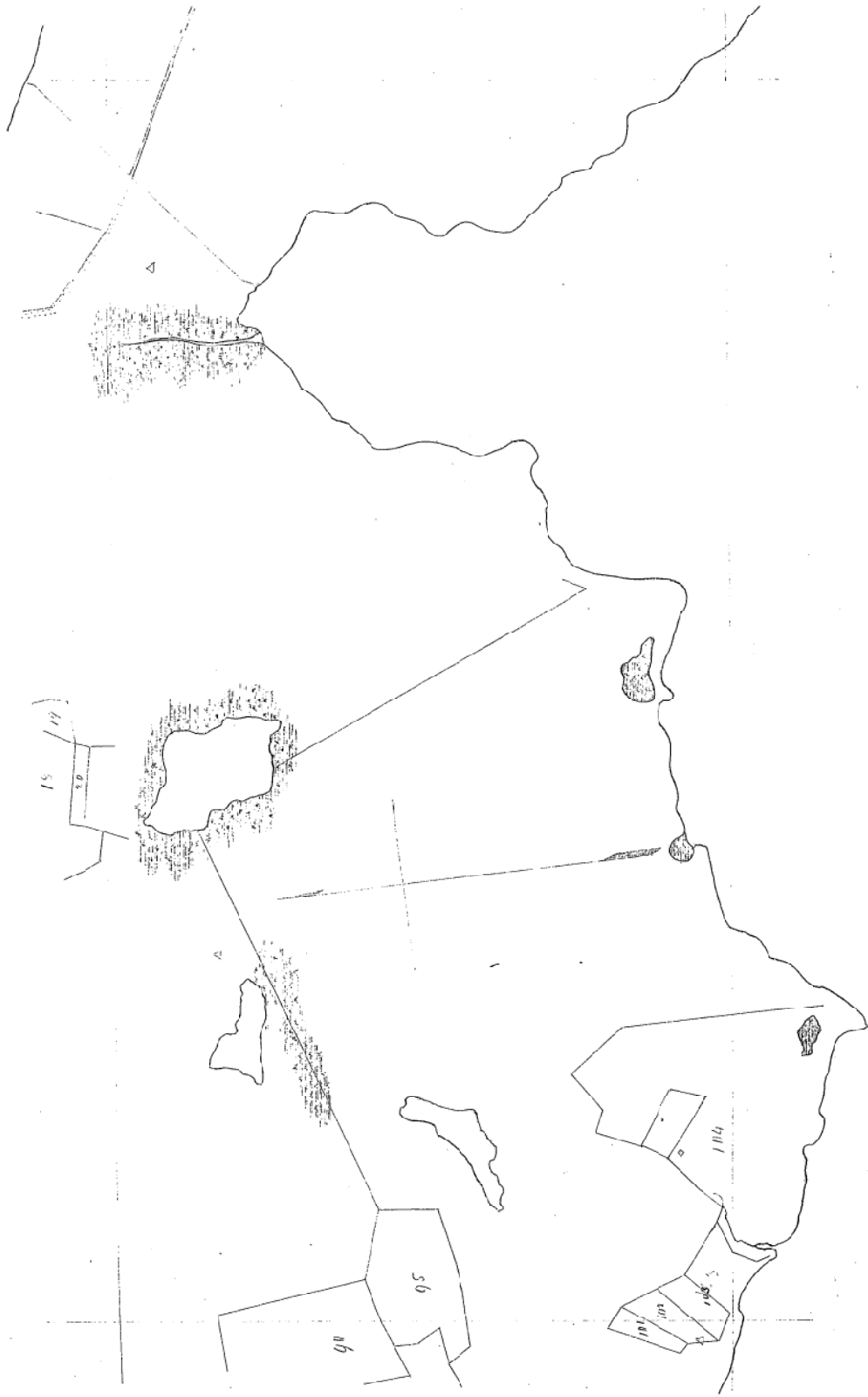









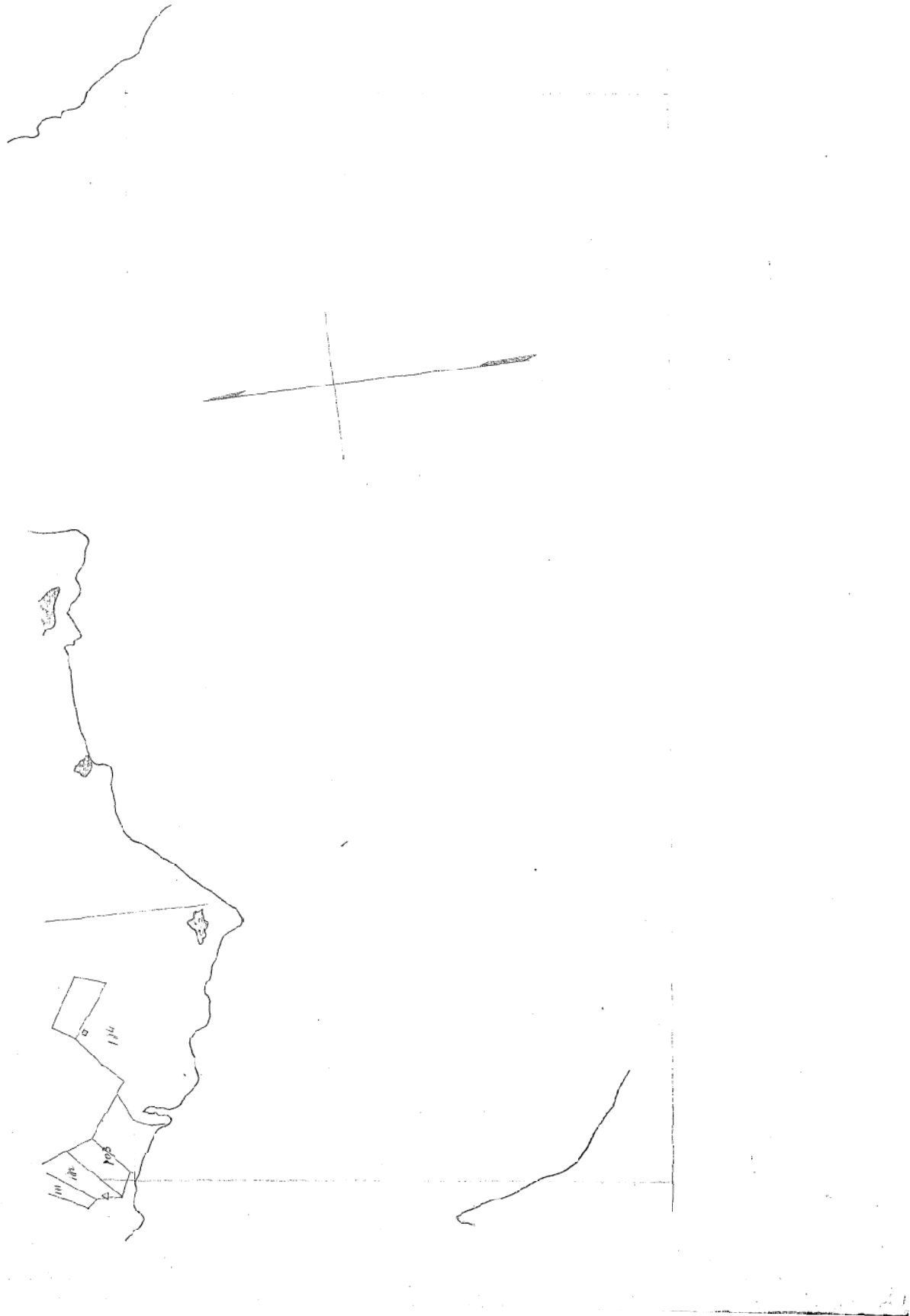









20



Dukes County, Oct. 26. 1871. at 5.00 PM
Received one volume of Record the within
"National Class of Boy's Good Land."
Wm. Joshua S. Smith
Reg. of Deeds.



DUKES COUNTY REGISTRY OF DEEDS

P. O. BOX 5231
EDGARTOWN, MA. 02539

TELEPHONE
(508) 627-4025

FAX
(508) 627-7821

EMAIL
registry@dukescounty.org

DIANNE E. POWERS
REGISTER

DEBRA S. LEVESQUE
ASST. REGISTER

May 22, 2007

Mr. Benjamin Hall, Jr., Esq
P.O. Box 5155
Edgartown, MA 02539

Re: Sectional Plans of Indian Lands at Gay Head


Dear Mr. Hall:

Based on research, information gathered from several sources and input from the chief examiner of the Land Court I have determined that the plans you referred to in your December 6, 2006 email are in fact a part of the document recorded on October 26, 1871 in Book 49, Pages 89 to 198. My apologies for the delay in this determination, but I needed to be 100% certain before I could make this statement.

For purposes of identification I have made a notation in the margin of the document in Book 49, a notation in the inside cover of the book containing the plans (copies enclosed) and have moved the plans to the appropriate location. Should you require certified copies of these plans unfortunately you will need to order the complete document as to the best of my knowledge we cannot certify anything other than a complete document.

If you have additional questions please feel free to contact me.

Sincerely,


Dianne E. Powers, Register

/dp
Enc.
cc: James Decoulos
Nicholas Decoulos, Esq.

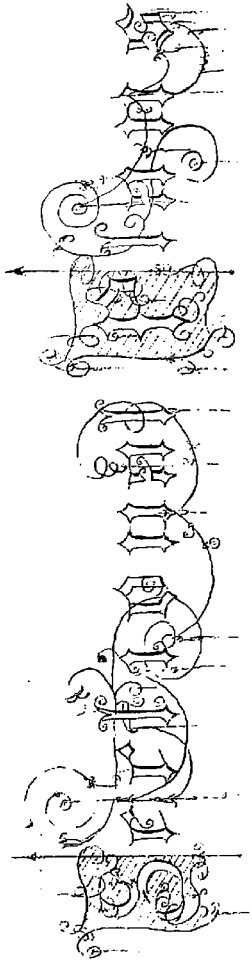
See "Sectional Plans of
Indian Lands on Gay Head"
filed as part of this document
under separate cover

Land Titles
and
Boundary Lines
of the
Indian Lands
at
Gay Head
Martha's Vineyard
Mass.

as Reported to his Excellency, the Governor,
and the Honorable Council,

By Richard L. Pease,
Commissioner.

May, 1871.



OF INDIAN LANDS

ON



MADE UNDER THE DIRECTION OF

RICHARD L. PEASE ESQ.

COMMISSIONER APPOINTED BY GOV. BULLOCK, UNDER RESOLVE CHAP 67, 1866.

TO DETERMINE THE BOUNDARY LINES OF INDIAN LANDS AT
SCALE 25 RODS TO AN INCH.

GAY HEAD.

JOHN H. MULLIN. TOP. ENG.

copied from January 1867 - December 1883 entry book - plans filed with document beginning at 49/89

Oct. 26	5:30 P.M.	Oliver Warner Sect. of Commonwealth	Report of R. S. Brass, Commissioner appointed to lay out lands on Bay Head to Remain	42.80	49.917/198
		Titles of Lands on Sectional plans of Lands on Map of	Bay Head Bay Head Bay Head Bay Head		